



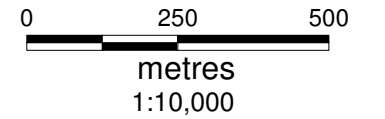
Disclaimer:

Disclaimer: Campbell Higginson Town Planning Pty Ltd
Based on or combine data provided by the State of Queensland (Department of Environment and Resource Management) (2015). In consideration of the State permitting use of this data you acknowledge and agree that the State gives no warranty in relation to the data (including accuracy, reliability, completeness, currency to suitability) and accepts no liability (including without limitation, liability in negligence) for any loss, damage or costs (including consequential damages) resulting to any use of the data. Data must not be used for direct marketing or be used in breach of the privacy laws.

General:
The Infrastructure Data shown on this map has been provided by Council and/or the State of Queensland. In this regard, Campbell Higginson Town Planning makes no guarantees, either expressed or implied as to the completeness, accuracy or correctness of the data nor accepts any liability arising from any incorrect, incomplete information contained within.

Legend:

-  Property Boundary
-  Priority Infrastructure Area



Map Amendments:

Planning Scheme Version:

Version 3
Effective as of 27 April 2015
Consolidated - Incorporating Amendments
Nos. 1, 2 and 3.

© Campbell Higginson Town Planning Pty Ltd 2003 - 2015

Copyright protects this publication. Campbell Higginson Town Planning has no objection to this material being reproduced, made available online or electronically but only if it is recognized as the owner of the copyright and this material remains unaltered.

**QUILPIE SHIRE COUNCIL
PRIORITY INFRASTRUCTURE
AREA**

TOWN OF QUILPIE

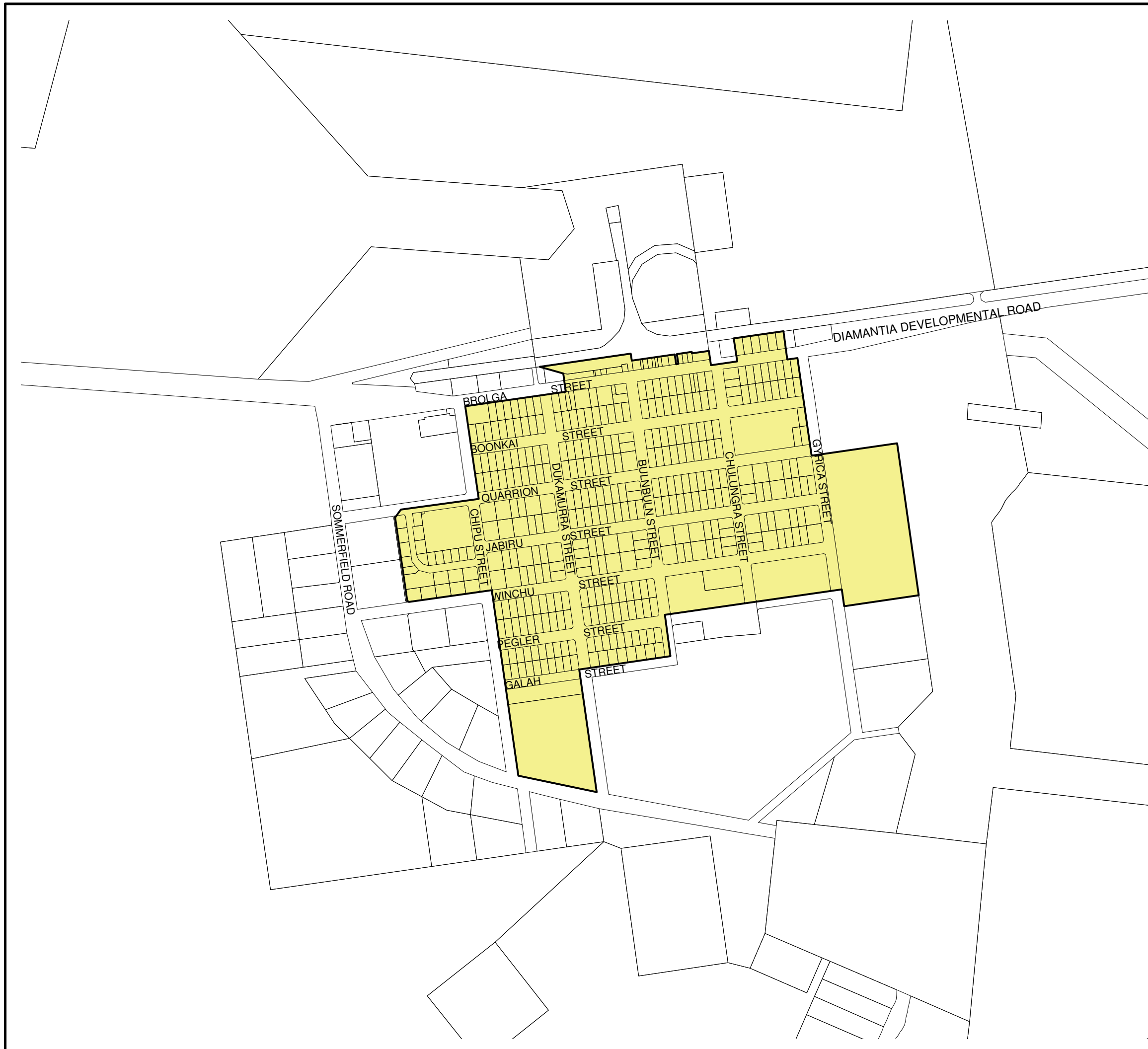
Drawn by: **S.G.S.**

Date: **09 - 08 - 12**

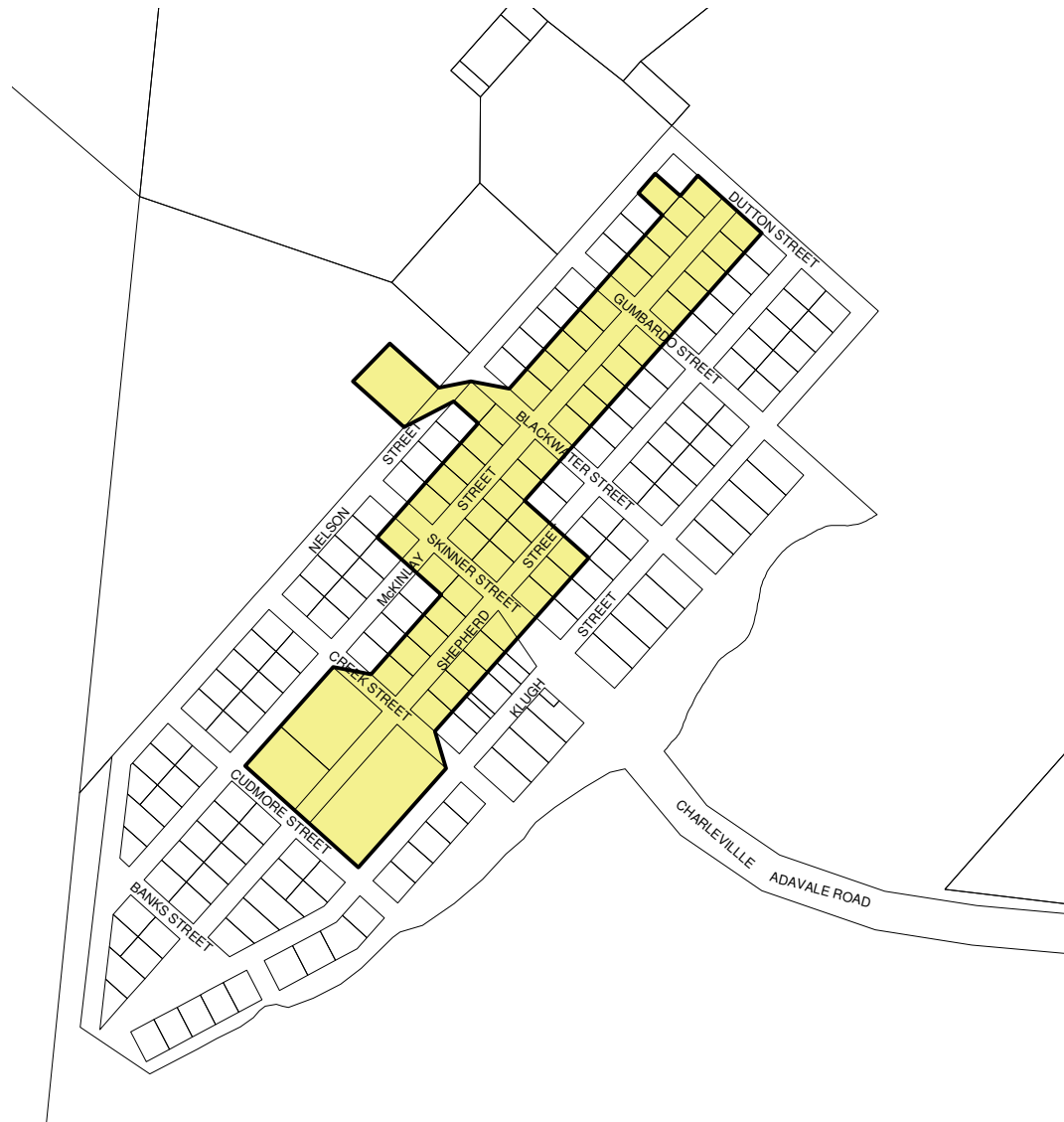
Ref: **24PIA1**

Drawing No:

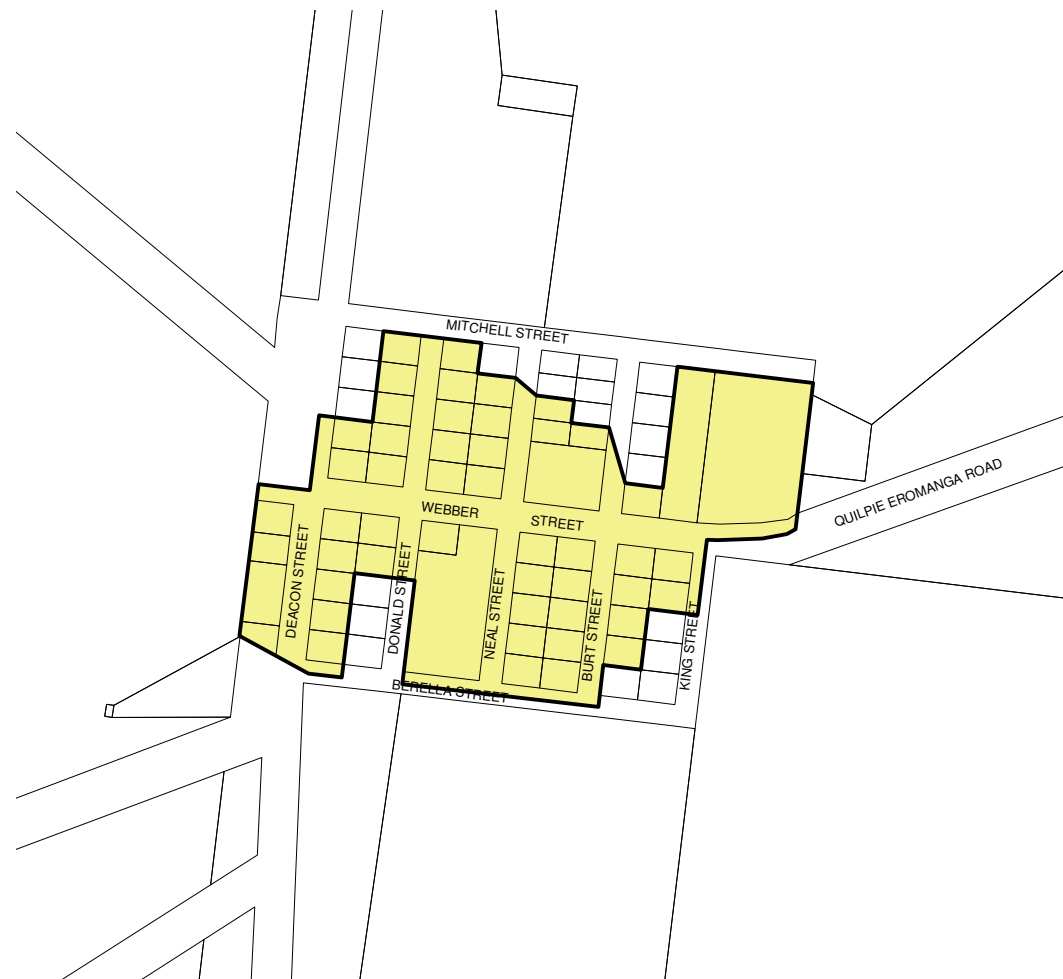
SHEET 1 OF 12



TOWN OF ADAVALE



TOWN OF EROMANGA





Disclaimer:

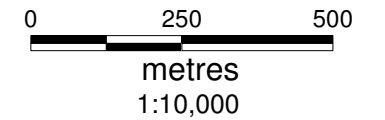
Disclaimer: Campbell Higginson Town Planning Pty Ltd. Based on or combine data provided by the State of Queensland (Department of Environment and Resource Management) (2015). In consideration of the State permitting use of this data you acknowledge and agree that the State gives no warranty in relation to the data (including accuracy, reliability, completeness, currency to suitability) and accepts no liability (including without limitation, liability in negligence) for any loss, damage or costs (including consequential damages) resulting to any use of the data. Data must not be used for direct marketing or be used in breach of the privacy laws.

General: The Infrastructure Data shown on this map has been provided by Council and/ or the State of Queensland. In this regard, Campbell Higginson Town Planning makes no guarantees, either expressed or implied as to the completeness, accuracy or correctness of the data nor accepts any liability arising from any incorrect, incomplete information contained within.

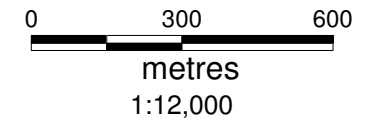
Legend:

-  Property Boundary
-  Priority Infrastructure Area

Scale for the Town of Eromanga



Scale for the Town of Adavale



Map Amendments:

Planning Scheme Version:

Version 3
Effective as of 27 April 2015
Consolidated - Incorporating Amendments
Nos. 1, 2 and 3.

© Campbell Higginson Town Planning Pty Ltd 2003 - 2015

Copyright protects this publication. Campbell Higginson Town Planning has no objection to this material being reproduced, made available online or electronically but only if it is recognized as the owner of the copyright and this material remains unaltered.

QUILPIE SHIRE COUNCIL PRIORITY INFRASTRUCTURE AREA

TOWNS OF ADAVALE & EROMANGA

Drawn by: **S.G.S.**

Date: **09 - 08 - 12**

Ref: **24PIA2**

Drawing No:

SHEET 2 OF 12

TOWN OF CHEEPIE





Disclaimer:

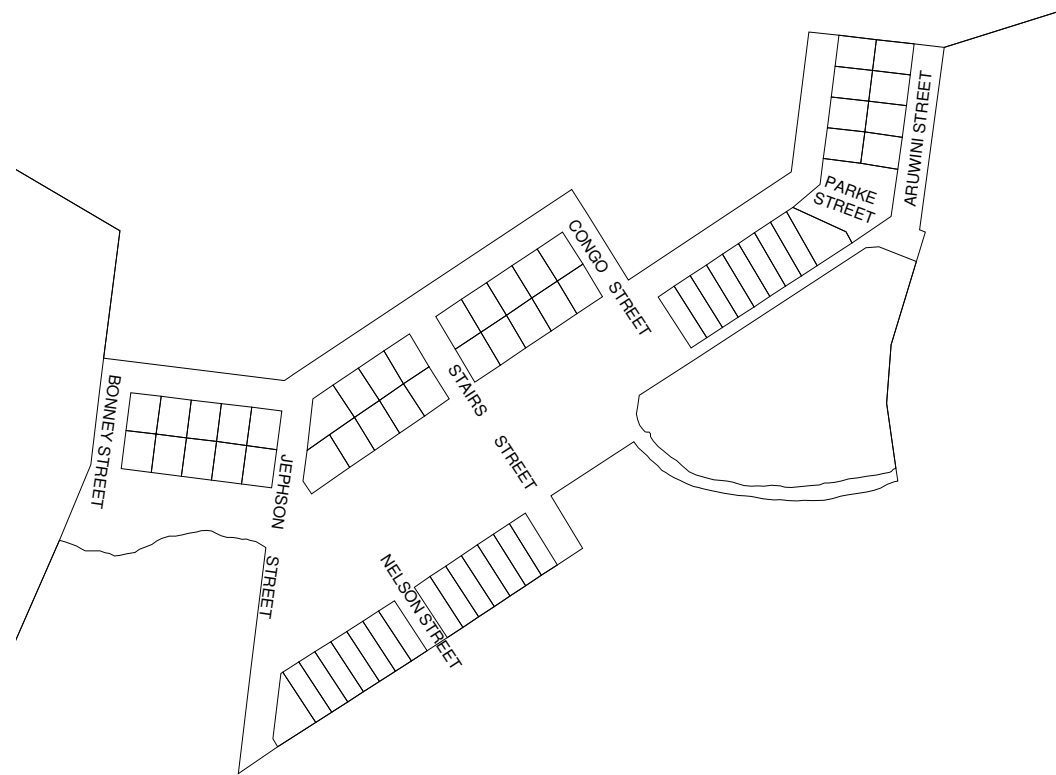
Disclaimer: Campbell Higginson Town Planning Pty Ltd
Based on or combine data provided by the State of Queensland (Department of Environment and Resource Management) (2015). In consideration of the State permitting use of this data you acknowledge and agree that the State gives no warranty in relation to the data (including accuracy, reliability, completeness, currency to suitability) and accepts no liability (including without limitation, liability in negligence) for any loss, damage or costs (including consequential damages) resulting to any use of the data. Data must not be used for direct marketing or be used in breach of the privacy laws.

General:
The Infrastructure Data shown on this map has been provided by Council and/or the State of Queensland. In this regard, Campbell Higginson Town Planning makes no guarantee, either expressed or implied as to the completeness, accuracy or correctness of the data nor accepts any liability arising from any incorrect, incomplete information contained within.

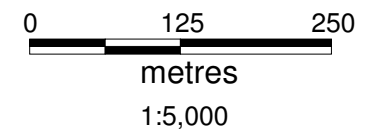
Legend:

-  Property Boundary
-  Priority Infrastructure Area

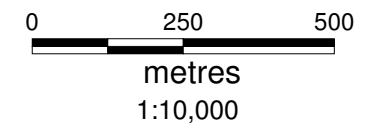
TOWN OF TOOMPINE



Scale for the Town of Cheepie



Scale for the Town of Toompine



Map Amendments:

Planning Scheme Version:

Version 3
Effective as of 27 April 2015
Consolidated - Incorporating Amendments
Nos. 1, 2 and 3.

© Campbell Higginson Town Planning Pty Ltd 2003 - 2015

Copyright protects this publication. Campbell Higginson Town Planning has no objection to this material being reproduced, made available online or electronically but only if it is recognized as the owner of the copyright and this material remains unaltered.

QUILPIE SHIRE COUNCIL PRIORITY INFRASTRUCTURE AREA

TOWNS OF CHEEPIE & TOOMPINE





Drawn by: S.G.S.	Drawing No:
Date: 09 - 08 - 12	SHEET 3 OF 12
Ref: 24PIA3	

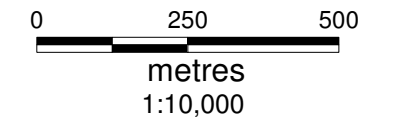
Disclaimer:

Quilpie Shire Council
Based on or combine data provided by the State of Queensland (Department of Environment and Resource Management) (2015). In consideration of the State permitting use of this data you acknowledge and agree that the State gives no warranty in relation to the data (including accuracy, reliability, completeness, currency to suitability) and accepts no liability (including without limitation, liability in negligence) for any loss, damage or costs (including consequential damage) relating to any use of the data. Data must not be used for direct marketing or be used in breach of the privacy laws.

General
The Infrastructure Data shown on this map has been provided by Council and/ or the State of Queensland. In this regard, Campbell Higginson Town Planning makes no guarantees, either expressed or implied as to the completeness, accuracy or correctness of the data nor accepts any liability arising from any incorrect, incomplete information contained within.

Legend:

-  Property Boundary
-  Water Main
-  Bore
-  Water Supply Service Catchment



Map Amendments:

Planning Scheme Version:

Version 3
Effective as of 27 April 2015
Consolidated - Incorporating Amendments
Nos. 1, 2 and 3.

© Campbell Higginson Town Planning Pty Ltd 2003 - 2015

Copyright protects this publication. Campbell Higginson Town Planning has no objection to this material being reproduced, made available online or electronically but only if it is recognized as the owner of the copyright and this material remains unaltered.

**QUILPIE SHIRE COUNCIL
TRUNK INFRASTRUCTURE
WATER SUPPLY**

TOWN OF QUILPIE

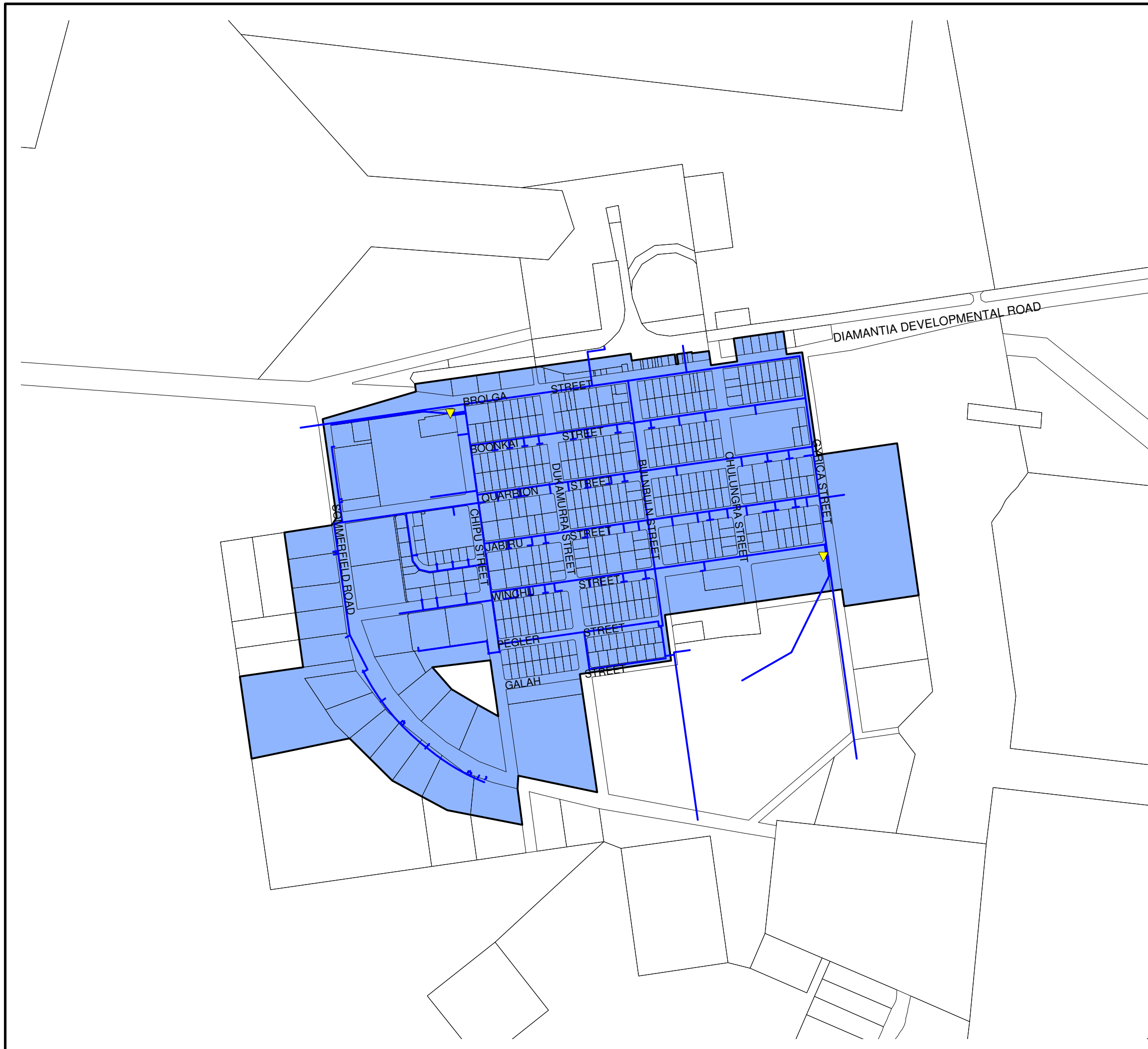
Drawn by: **S.G.S.**

Date: **09 - 08 - 12**

Ref: **24WAT1**

Drawing No:

SHEET 4 OF 12



TOWN OF ADAVALE



TOWN OF EROMANGA






Disclaimer:

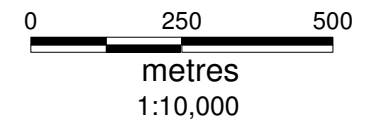
Queensland Digital Cadastral Data Base
Based on or combine data provided by the State of Queensland (Department of Environment and Resource Management) (2015). In consideration of the State permitting use of this data you acknowledge and agree that the State gives no warranty in relation to the data (including accuracy, reliability, completeness, currency to suitability) and accepts no liability (including without limitation, liability in negligence) for any loss, damage or costs (including consequential damages) resulting to any use of the data. Data must not be used for direct marketing or be used in breach of the privacy laws.

General
The Infrastructure Data shown on this map has been provided by Council and/ or the State of Queensland. In this regard, Campbell Higginson Town Planning makes no guarantees, either expressed or implied as to the completeness, accuracy or correctness of the data nor accepts any liability arising from any incorrect, incomplete information contained within.

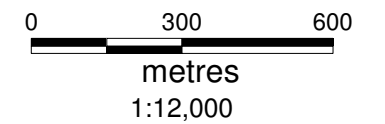
Legend:

-  Property Boundary
-  Water Main
-  Water Supply Service Catchment

Scale for the Town of Eromanga



Scale for the Town of Adavale



Map Amendments:

Planning Scheme Version:

Version 3
Effective as of 27 April 2015
Consolidated - Incorporating Amendments Nos. 1, 2 and 3.

© Campbell Higginson Town Planning Pty Ltd 2003 - 2015

Copyright protects this publication. Campbell Higginson Town Planning has no objection to this material being reproduced, made available online or electronically but only if it is recognized as the owner of the copyright and this material remains unaltered.

QUILPIE SHIRE COUNCIL TRUNK INFRASTRUCTURE WATER SUPPLY

TOWNS OF ADAVALE & EROMANGA

Drawn by: **S.G.S.**

Date: **09 - 08 - 12**

Ref: **24WAT2**

Drawing No:

SHEET 5 OF 12

TOWN OF CHEEPIE







Disclaimer:

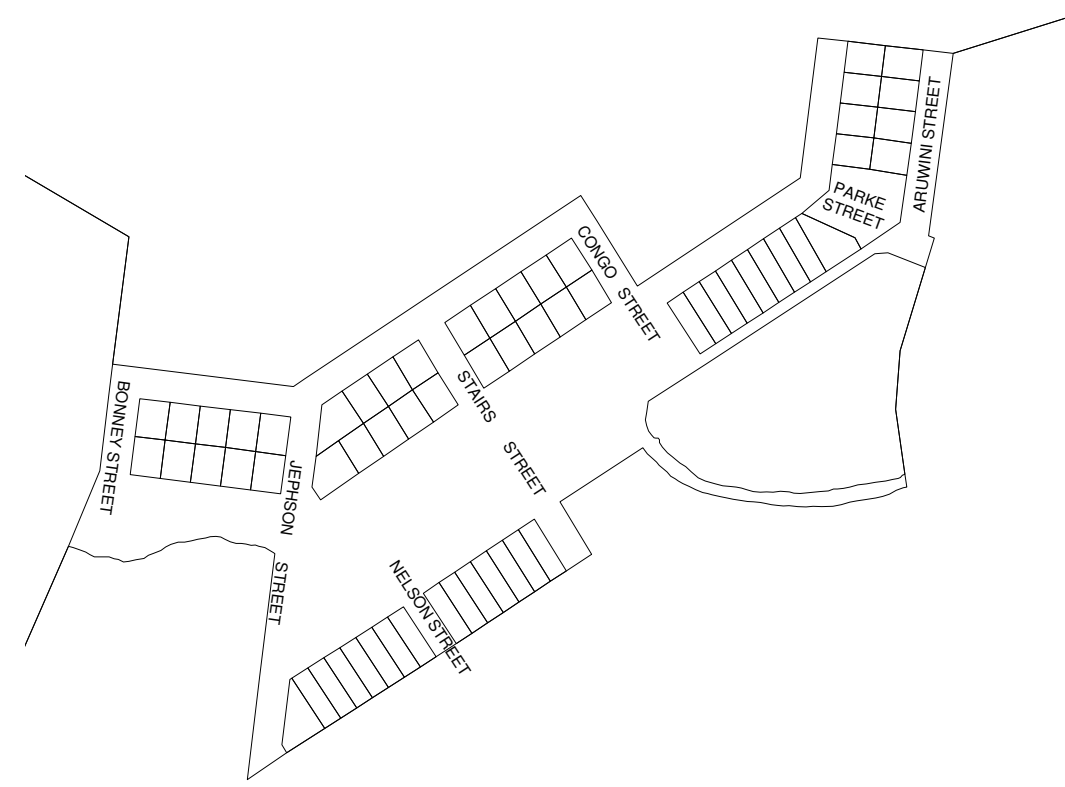
Standard Digital Cadastral Data Base
Based on or combine data provided by the State of Queensland (Department of Environment and Resource Management) (2015). In consideration of the State permitting use of this data you acknowledge and agree that the State gives no warranty in relation to the data (including accuracy, reliability, completeness, currency to suitability) and accepts no liability (including without limitation, liability in negligence) for any loss, damage or costs (including consequential damage) relating to any use of the data. Data must not be used for direct marketing or be used in breach of the privacy laws.

General
The Infrastructure Data shown on this map has been provided by Council and/or the State of Queensland. In this regard, Campbell Higginson Town Planning makes no guarantees, either expressed or implied as to the completeness, accuracy or correctness of the data nor accepts any liability arising from any incorrect, incomplete information contained within.

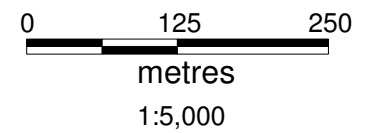
Legend:

-  Property Boundary
-  Water Main
-  Water Storage
-  Water Supply Service Catchment

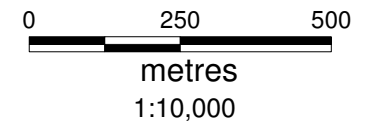
TOWN OF TOOMPINE



Scale for the Town of Cheepie



Scale for the Town of Toompine



Map Amendments:

Planning Scheme Version:

Version 3
Effective as of 27 April 2015
Consolidated - Incorporating Amendments Nos. 1, 2 and 3.

© Campbell Higginson Town Planning Pty Ltd 2003 - 2015

Copyright protects this publication. Campbell Higginson Town Planning has no objection to this material being reproduced, made available online or electronically but only if it is recognized as the owner of the copyright and this material remains unaltered.

QUILPIE SHIRE COUNCIL TRUNK INFRASTRUCTURE WATER SUPPLY




TOWNS OF CHEEPIE & TOOMPINE

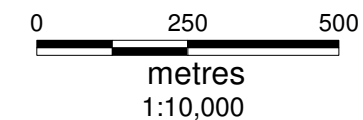
Drawn by: S.G.S.	Drawing No:
Date: 09 - 08 - 12	SHEET 6 OF 12
Ref: 24WAT3	

Disclaimer:

Disclaimer: The Infrastructure Data shown on this map has been provided by Council and / or the State of Queensland. In this regard, Campbell Higginson Town Planning makes no guarantees, either expressed or implied as to the completeness, accuracy or correctness of the data nor accepts any liability arising from any incorrect, incomplete information contained within.

Legend:

-  Property Boundary
-  Gravity Sewerage Main
-  Rising Sewerage Main
-  Sewerage Service Catchment



Map Amendments:

Planning Scheme Version:

Version 3
Effective as of 27 April 2015
Consolidated - Incorporating Amendments
Nos. 1, 2 and 3.

© Campbell Higginson Town Planning Pty Ltd 2003 - 2015
Copyright protects this publication. Campbell Higginson Town Planning has no objection to this material being reproduced, made available online or electronically but only if it is recognized as the owner of the copyright and this material remains unaltered.

**QUILPIE SHIRE COUNCIL
TRUNK INFRASTRUCTURE
SEWERAGE**

TOWN OF QUILPIE

Drawn by: S.G.S.	Drawing No:
Date: 09 - 08 - 12	SHEET 7 OF 12
Ref: 24SEW1	



TOWN OF ADAVALE



TOWN OF EROMANGA








Disclaimer:

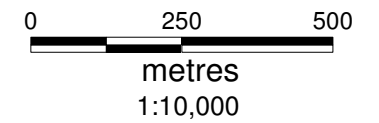
Disclaimer: Campbell Higginson Town Planning Pty Ltd. Based on or combine data provided by the State of Queensland (Department of Environment and Resource Management) (2015). In consideration of the State permitting use of this data you acknowledge and agree that the State gives no warranty in relation to the data (including accuracy, reliability, completeness, currency to suitability) and accepts no liability (including without limitation, liability in negligence) for any loss, damage or costs (including consequential damage) resulting to any use of the data. Data must not be used for direct marketing or be used in breach of the privacy laws.

General: The Infrastructure Data shown on this map has been provided by Council and/ or the State of Queensland. In this regard, Campbell Higginson Town Planning makes no guarantees, either expressed or implied as to the completeness, accuracy or correctness of the data nor accepts any liability arising from any incorrect, incomplete information contained within.

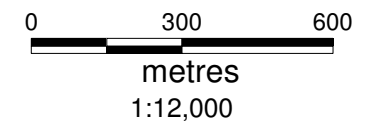
Legend:

-  Property Boundary
-  Gravity Sewerage Main
-  Rising Sewerage Main
-  Pump Station
-  Sewerage Service Catchment

Scale for the Town of Eromanga



Scale for the Town of Adavale



Map Amendments:

Planning Scheme Version:

Version 3
Effective as of 27 April 2015
Consolidated - Incorporating Amendments Nos. 1, 2 and 3.

© Campbell Higginson Town Planning Pty Ltd 2003 - 2015

Copyright protects this publication. Campbell Higginson Town Planning has no objection to this material being reproduced, made available online or electronically but only if it is recognized as the owner of the copyright and this material remains unaltered.

QUILPIE SHIRE COUNCIL TRUNK INFRASTRUCTURE SEWERAGE

TOWNS OF ADAVALE & EROMANGA




Drawn by: S.G.S.	Drawing No:
Date: 09 - 08 - 12	SHEET 8 OF 12
Ref: 24SEW2	

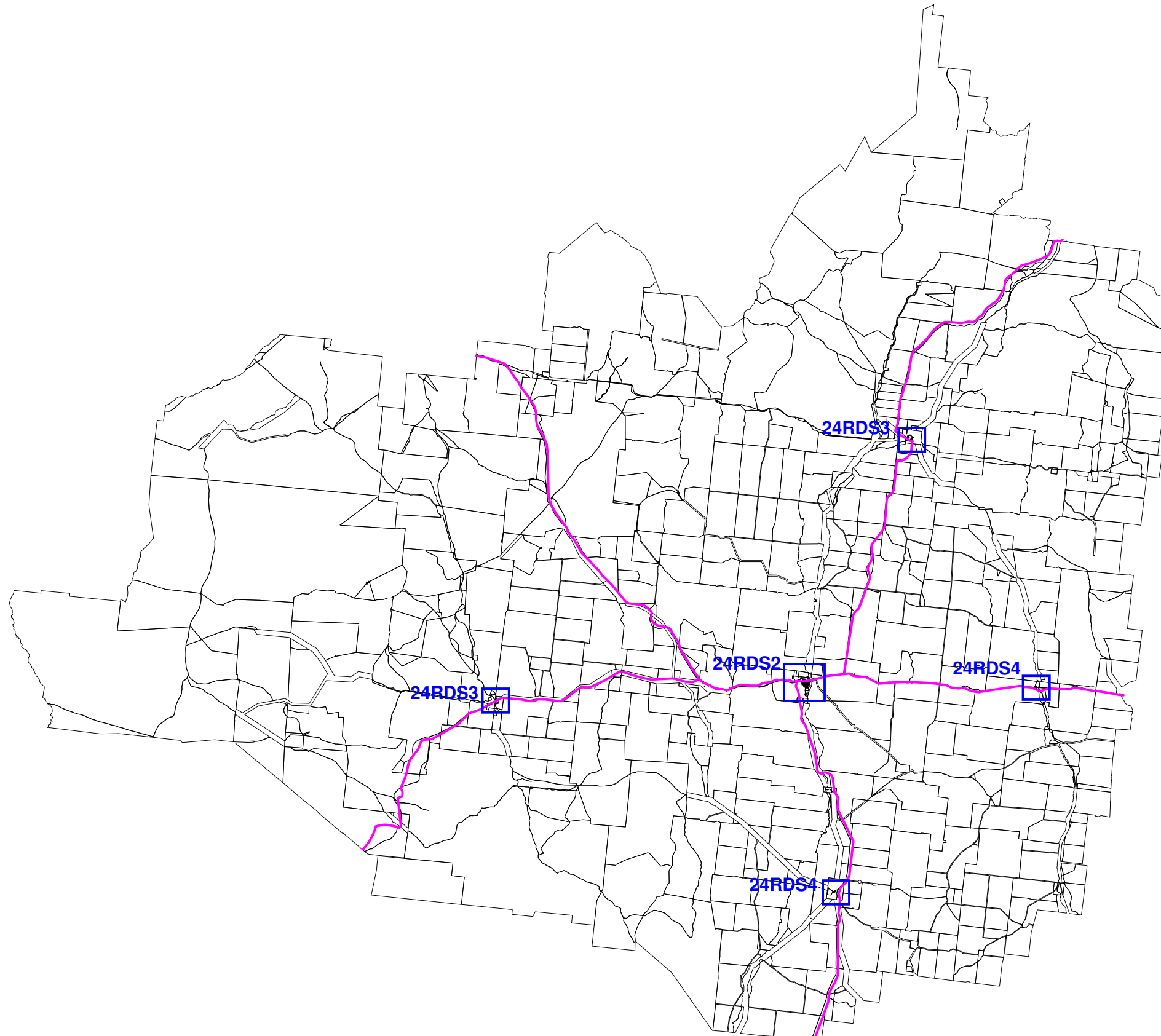
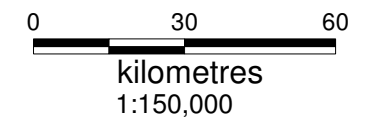
Disclaimer:

Quilpie Shire Council
Based on or combine data provided by the State of Queensland (Department of Environment and Resource Management) (2015). In consideration of the State permitting use of this data you acknowledge and agree that the State gives no warranty in relation to the data (including accuracy, reliability, completeness, currency to suitability) and accepts no liability (including without limitation, liability in negligence) for any loss, damage or costs (including consequential damage) resulting to any use of the data. Data must not be used for direct marketing or be used in breach of the privacy laws.

General
The Infrastructure Data shown on this map has been provided by Council and / or the State of Queensland. In this regard, Campbell Higginson Town Planning makes no guarantees, either expressed or implied as to the completeness, accuracy or correctness of the data nor accepts any liability arising from any incorrect, incomplete information contained within.

Legend:

-  Property Boundary
-  State Controlled Road
-  Detailed Map and Sheet Reference



Map Amendments:

Planning Scheme Version:

Version 3
Effective as of 27 April 2015
Consolidated - Incorporating Amendments
Nos. 1, 2 and 3.

© Campbell Higginson Town Planning Pty Ltd 2003 - 2015

Copyright protects this publication. Campbell Higginson Town Planning has no objection to this material being reproduced, made available online or electronically but only if it is recognized as the owner of the copyright and this material remains unaltered.

**QUILPIE SHIRE COUNCIL
TRUNK INFRASTRUCTURE
TRANSPORT**

**LOCAL GOVERNMENT AREA
QUILPIE SHIRE**

Drawn by: **S.G.S.**

Date: **09 - 08 - 12**

Ref: **24RDS1**

Drawing No:



SHEET 9 OF 12

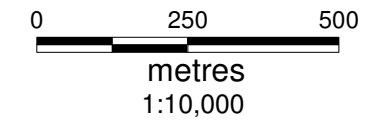
Disclaimer:

Disclaimer: Campbell Higginson Town Planning Pty Ltd
Based on or combine data provided by the State of Queensland (Department of Environment and Resource Management) [2015]. In consideration of the State permitting use of this data you acknowledge and agree that the State gives no warranty in relation to the data (including accuracy, reliability, completeness, currency to suitability) and accepts no liability (including without limitation, liability in negligence) for any loss, damage or costs (including consequential damage) resulting to any use of the data. Data must not be used for direct marketing or be used in breach of the privacy laws.

General:
The Infrastructure Data shown on this map has been provided by Council and / or the State of Queensland. In this regard, Campbell Higginson Town Planning makes no guarantees, either expressed or implied as to the completeness, accuracy or correctness of the data nor accepts any liability arising from any incorrect, incomplete information contained within.

Legend:

-  Property Boundary
-  State Controlled Road



Map Amendments:

Planning Scheme Version:

Version 3
Effective as of 27 April 2015
Consolidated - Incorporating Amendments
Nos. 1, 2 and 3.

© Campbell Higginson Town Planning Pty Ltd 2003 - 2015

Copyright protects this publication. Campbell Higginson Town Planning has no objection to this material being reproduced, made available online or electronically but only if it is recognized as the owner of the copyright and this material remains unaltered.

**QUILPIE SHIRE COUNCIL
TRUNK INFRASTRUCTURE
TRANSPORT**

TOWN OF QUILPIE

Drawn by: **S.G.S.**

Date: **09 - 08 - 12**

Ref: **24RDS2**

Drawing No:

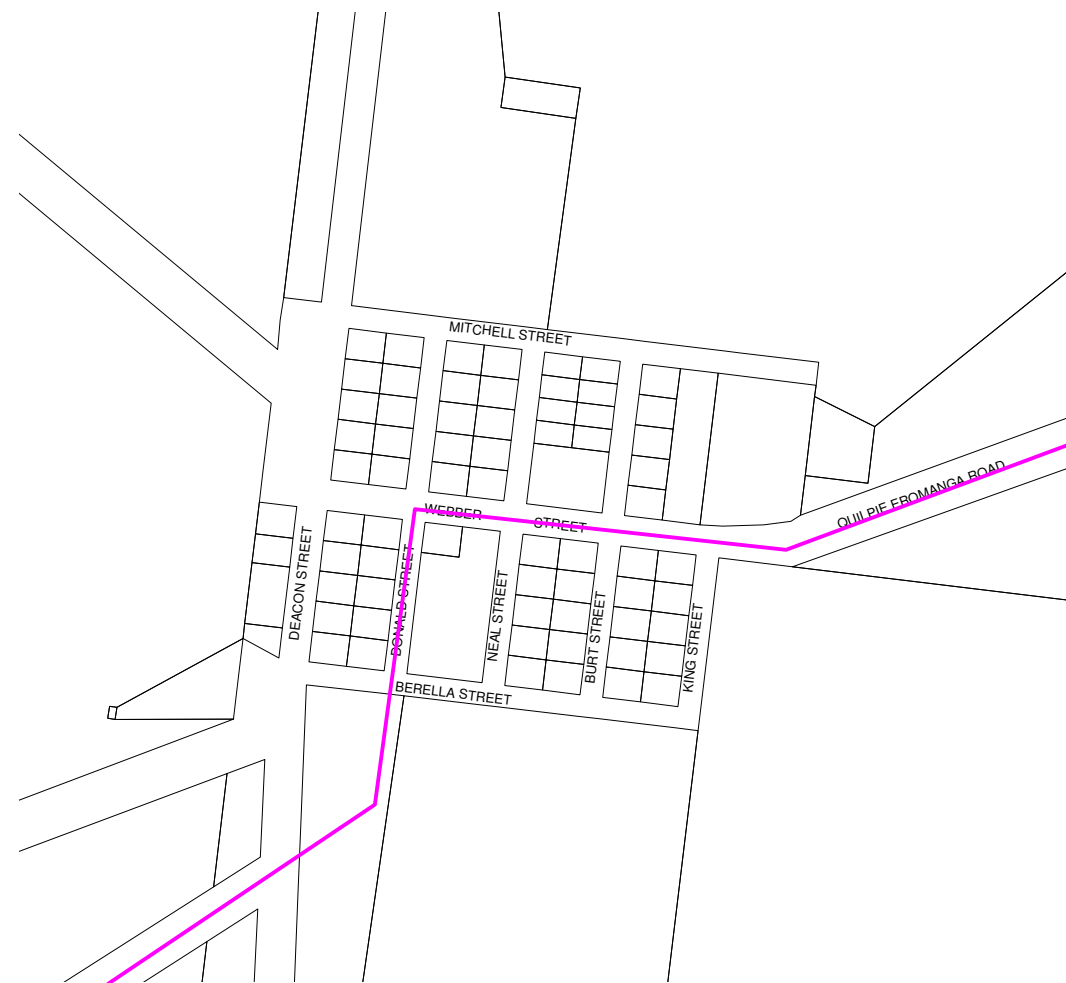
SHEET 10 OF 12



TOWN OF ADAVALE



TOWN OF EROMANGA





Disclaimer:

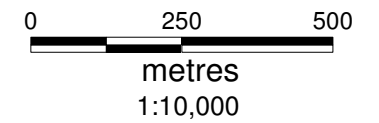
Government Digital Content Data Base
Based on or combine data provided by the State of Queensland (Department of Environment and Resource Management) (2015). In consideration of the State permitting use of this data you acknowledge and agree that the State gives no warranty in relation to the data (including accuracy, reliability, completeness, currency to suitability) and accepts no liability (including without limitation, liability in negligence) for any loss, damage or costs (including consequential damage) resulting to any use of the data. Data must not be used for direct marketing or be used in breach of the privacy laws.

General
The Infrastructure Data shown on this map has been provided by Council and/ or the State of Queensland. In this regard, Campbell Higginson Town Planning makes no guarantees, either expressed or implied as to the completeness, accuracy or correctness of the data nor accepts any liability arising from any incorrect, incomplete information contained within.

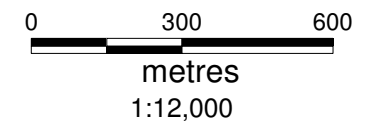
Legend:

-  Property Boundary
-  State Controlled Road

Scale for the Town of Eromanga



Scale for the Town of Adavale



Map Amendments:

Planning Scheme Version:

Version 3
Effective as of 27 April 2015
Consolidated - Incorporating Amendments
Nos. 1, 2 and 3.

© Campbell Higginson Town Planning Pty Ltd 2003 - 2015

Copyright protects this publication. Campbell Higginson Town Planning has no objection to this material being reproduced, made available online or electronically but only if it is recognized as the owner of the copyright and this material remains unaltered.

QUILPIE SHIRE COUNCIL TRUNK INFRASTRUCTURE TRANSPORT

TOWNS OF ADAVALE & EROMANGA

Drawn by: **S.G.S.**

Date: **09 - 08 - 12**

Ref: **24RDS3**

Drawing No:

SHEET 11 OF 12

TOWN OF CHEEPIE





Disclaimer:

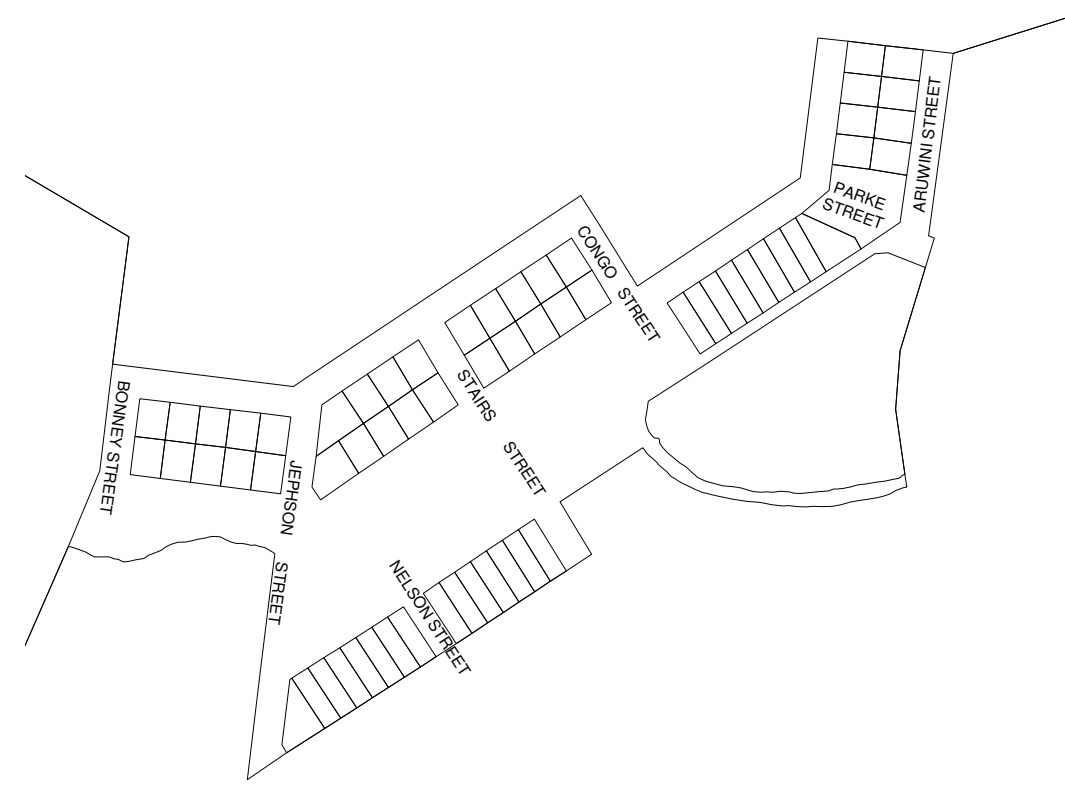
Disclaimer: Campbell Higginson Town Planning Pty Ltd
Based on or combine data provided by the State of Queensland (Department of Environment and Resource Management) (2015). In consideration of the State permitting use of this data you acknowledge and agree that the State gives no warranty in relation to the data (including accuracy, reliability, completeness, currency to suitability) and accepts no liability (including without limitation, liability in negligence) for any loss, damage or costs (including consequential damage) resulting to any use of the data. Data must not be used for direct marketing or be used in breach of the privacy laws.

General: The Infrastructure Data shown on this map has been provided by Council and/or the State of Queensland. In this regard, Campbell Higginson Town Planning makes no guarantee, either expressed or implied as to the completeness, accuracy or correctness of the data nor accepts any liability arising from any incorrect, incomplete information contained within.

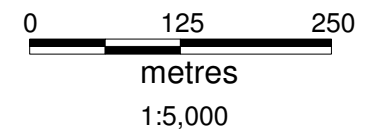
Legend:

-  Property Boundary
-  State Controlled Road

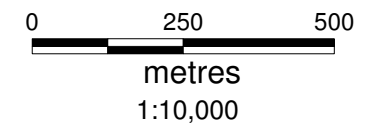
TOWN OF TOOMPINE



Scale for the Town of Cheepie



Scale for the Town of Toompine



Map Amendments:

Planning Scheme Version:

Version 3
Effective as of 27 April 2015
Consolidated - Incorporating Amendments
Nos. 1, 2 and 3.

© Campbell Higginson Town Planning Pty Ltd 2003 - 2015

Copyright protects this publication. Campbell Higginson Town Planning has no objection to this material being reproduced, made available online or electronically but only if it is recognized as the owner of the copyright and this material remains unaltered.

QUILPIE SHIRE COUNCIL TRUNK INFRASTRUCTURE TRANSPORT

TOWNS OF CHEEPIE & TOOMPINE

Drawn by: S.G.S.	Drawing No:
Date: 09 - 08 - 12	SHEET 12 OF 12
Ref: 24RDS4	